



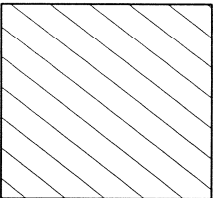
Based on the Ordnance Survey mapping with the permission of the Controller of Her Majesty's Stationery Office. Crown copyright. Unauthorised reproduction infringes Crown copyright and may lead to prosecution or civil proceedings. Salford City Council. Licence 110. LA076295. 2002



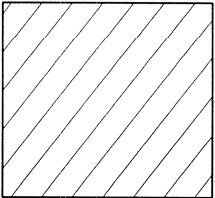
Urban Vision Partnership Limited  
Engineering & Highways Division,  
Salford Civic Centre, Chorley Road,  
Swinton, Salford, M27 5BQ.  
DX 712104 Swinton 2  
www.urbanvision.org.uk



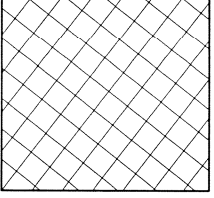
Project		BEELEY ARROWHEAD, CHARLESTOWN	
Title		Drawn	MB
PROPOSED REAR PASSAGE IMPROVEMENTS BEELEY ST		Checked	
		Date	DEC 05
		Scale	NTS @A3
Drawing Status		Do Not	Scale
		Dwg No	



PROPOSED AREA OF  
REAR PASSAGEWAY  
WORKS




PROPOSED AREA OF  
ADDITIONAL REAR  
PASSAGEWAY WORKS




COMPLETED  
REAR PASSAGEWAY  
WORKS 2004 – 2005

Based on the Ordnance Survey mapping with the permission of the Controller of Her Majesty's Stationery Office © Crown copyright. Unauthorised reproduction infringes Crown copyright and may lead to prosecution or civil proceedings. Salford City Council Licence 110, L40-6285 2002

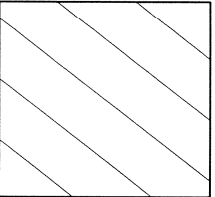


Urban Vision Partnership Limited  
Engineering & Highways Division,  
Salford Civic Centre, Chorley Road,  
Swinton, Salford, M27 5BQ.

DX 712104 Swinton 2  
www.urbanvision.org.uk




Project		BEELEY ARROWHEAD, CHARLESTOWN	
Title		PROPOSED REAR PASSAGE IMPROVEMENTS	
Drawn	MB	Checked	DEC 05
Date	NTS	Scale	@A3
Do Not	Scale		
Dwg No			





PROPOSED AREA OF  
REAR PASSAGEWAY  
WORKS

Based on the Ordnance Survey mapping with the permission of the  
Controller of Her Majesty's Stationery Office © Crown copyright  
Unauthorised reproduction infringes Crown copyright and may lead  
to prosecution of civil proceedings. Salford City Council Licence  
110 L4076295 2002



**urbanvision**

**Urban Vision Partnership Limited**  
Engineering & Highways Division,  
Salford Civic Centre, Chorley Road,  
Swinton, Salford, M27 5BQ.  
DX 712104 Swinton 2  
www.urbanvision.org.uk



Project		BEELEY ARROWHEAD, CHARLESTOWN	
Title		PROPOSED REAR PASSAGE IMPROVEMENTS BEELEY ST	
Drawing Status	Drawn	MB	
	Checked		
	Date	DEC. 05	
		Scale	NTS @A3
		Do Not	Scale
Dwg No			