

---

REPORT OF THE MANAGING DIRECTOR OF URBAN VISION

---

TO THE REGULATORY PANEL  
ON Thursday, 15 September, 2005

---

TITLE : WELBECK GROVE, SALFORD

---

RECOMMENDATIONS :

That Panel approve one of the recommendations listed in the report.

---

EXECUTIVE SUMMARY :

This report details the proceedings of the Traffic Management Unit and subsequent report to Panel on 21 April 2005.

---

BACKGROUND DOCUMENTS :

(Available for public inspection)  
Report and plan

---

ASSESSMENT OF RISK:

N/A

---

SOURCE OF FUNDING:

Unless otherwise stated all schemes are to be funded from the existing revenue budget

---

COMMENTS OF THE STRATEGIC DIRECTOR OF CUSTOMER AND SUPPORT SERVICES  
(or his representative):

1. LEGAL IMPLICATIONS

Provided by :No

2. FINANCIAL IMPLICATIONS

Provided by :No

PROPERTY (if applicable):

n/a

HUMAN RESOURCES (if applicable):

n/a

---

CONTACT OFFICER :

Trupti Patel

---

WARD(S) TO WHICH REPORT RELATE(S):

Broughton;

---

KEY COUNCIL POLICIES:

Environmental Strategy;

---

DETAILS (Continued Overleaf)

---

## 1.0 REPORT

- 1.1 Members will recall a Traffic Management Unit report was submitted to Panel on 21 April 2005 that included a report on Welbeck Grove, Salford. The report recommended extending the no waiting at any time restrictions on the north side of Welbeck Grove to prevent vehicles obstructing a forecourt area at the junction of Welbeck Grove/Leicester Road and also the passageway to the rear of 37-55 Leicester Road.
- 1.2 Panel requested that the restrictions on the north side be extended further than proposed and that the restrictions on the south side also be extended. Instructions were sent to the Legal Section to advertise the order reflecting the changes discussed at Panel. The order was advertised and several objections have been received regarding the proposal to extend the restrictions on the south side. (i.e the changes requested by members)
- 1.3 It has been noted that the minutes from the Panel on 21 April 05 do not reflect the changes agreed on the day and the recorded decision is as originally proposed by the Traffic Management Unit.

## 2.0 RECOMMENDATION

- 2.1 In view of the objections received, members are asked to consider the following:
  - a) Introduce the TRO as originally proposed by the Traffic Management Unit and as per the recorded minutes of 21 April 2005, thus resolving the objections.

### AMENDMENT OF

THE CITY OF SALFORD (LEICESTER ROAD, ASHBOURNE GROVE AND WELBECK GROVE, SALFORD 7) (PROHIBITION OF WAITING ORDER 1990

### IN SO FAR AS IT RELATES TO

Welbeck Grove, both sides, from the westerly kerbline of Leicester Road, in a south westerly direction for a distance of 15 metres.

### To read:

Welbeck Grove, north side, from the western kerbline of Leicester Road, in a south westerly direction for a distance of 35 metres.

Welbeck Grove, south side, from the western kerbline of Leicester Road, in a south westerly direction for a distance of 15 metres.

### OR

- b) Amend the minutes to read the following as per advertised on site and a report detailing the objections will be submitted by the Legal Section in the normal manner at a later date.

### AMENDMENT OF

THE CITY OF SALFORD (LEICESTER ROAD, ASHBOURNE GROVE AND WELBECK GROVE, SALFORD 7) (PROHIBITION OF WAITING ORDER 1990

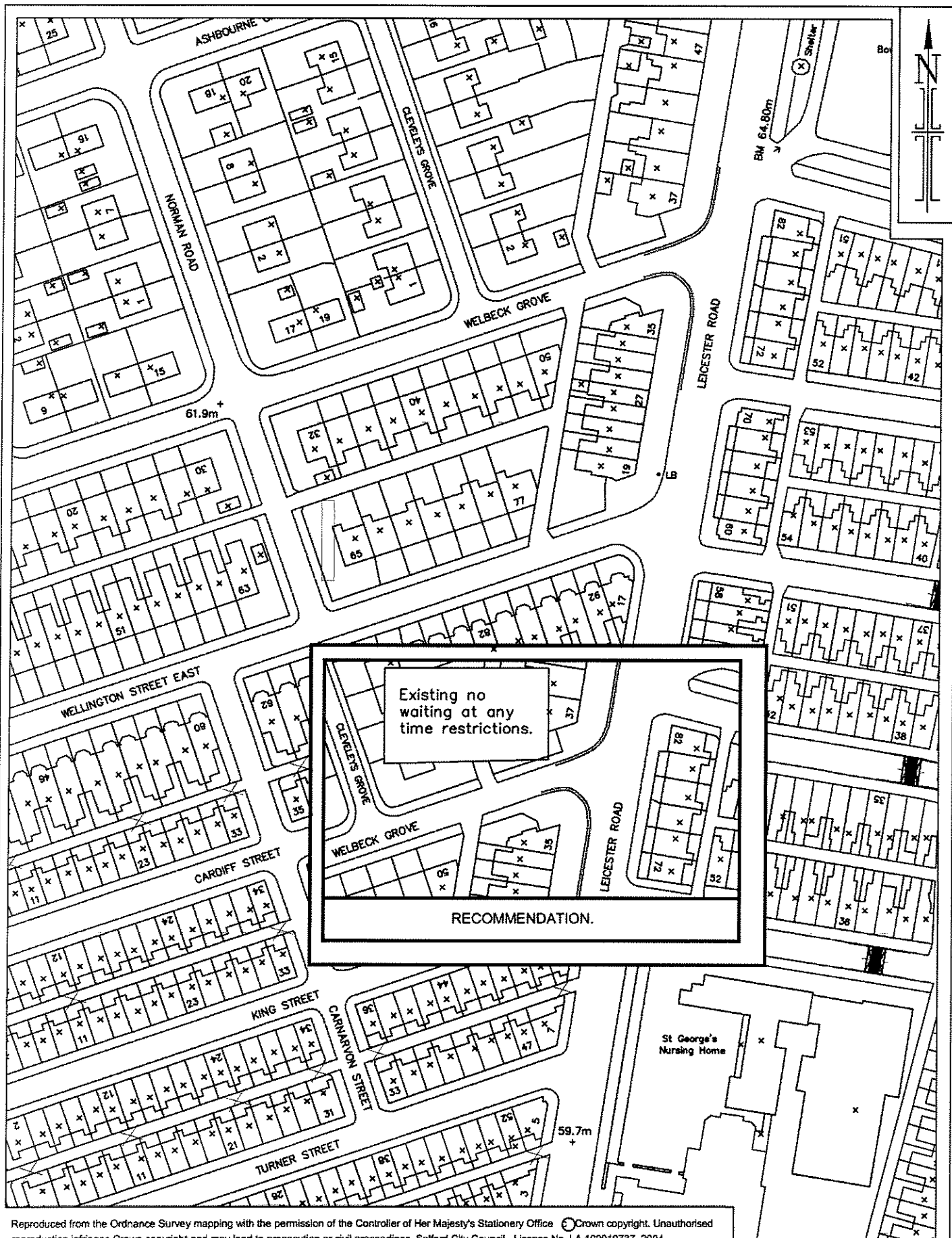
### IN SO FAR AS IT RELATES TO

Welbeck Grove, both sides, from the westerly kerbline of Leicester Road, in a south westerly direction for a distance of 15 metres.

### To read:

Welbeck Grove, north side, from the western kerbline of Leicester Road, in a south westerly direction for a distance of 26 metres.

Welbeck Grove, south side, from the western kerbline of Leicester Road, in a south westerly direction for a distance of 28 metres.



Reproduced from the Ordnance Survey mapping with the permission of the Controller of Her Majesty's Stationery Office. Crown copyright. Unauthorised reproduction infringes Crown copyright and may lead to prosecution or civil proceedings. Salford City Council - Licence No. LA 100019737. 2004

Contact Details: Name: Gaynor Burgess

Telephone: 793 3864

email:



Urban Vision Partnership Limited  
Traffic and Transportation Section  
Salford Civic Centre, Chorley Road  
Swinton, Salford, M27 5BQ.

DX 712104 Swinton 2  
www.urbanvision.org.uk



Project

**WELBECK GROVE, SALFORD**

Title

**EXISTING RESTRICTIONS**

Drawing Status

**Existing**

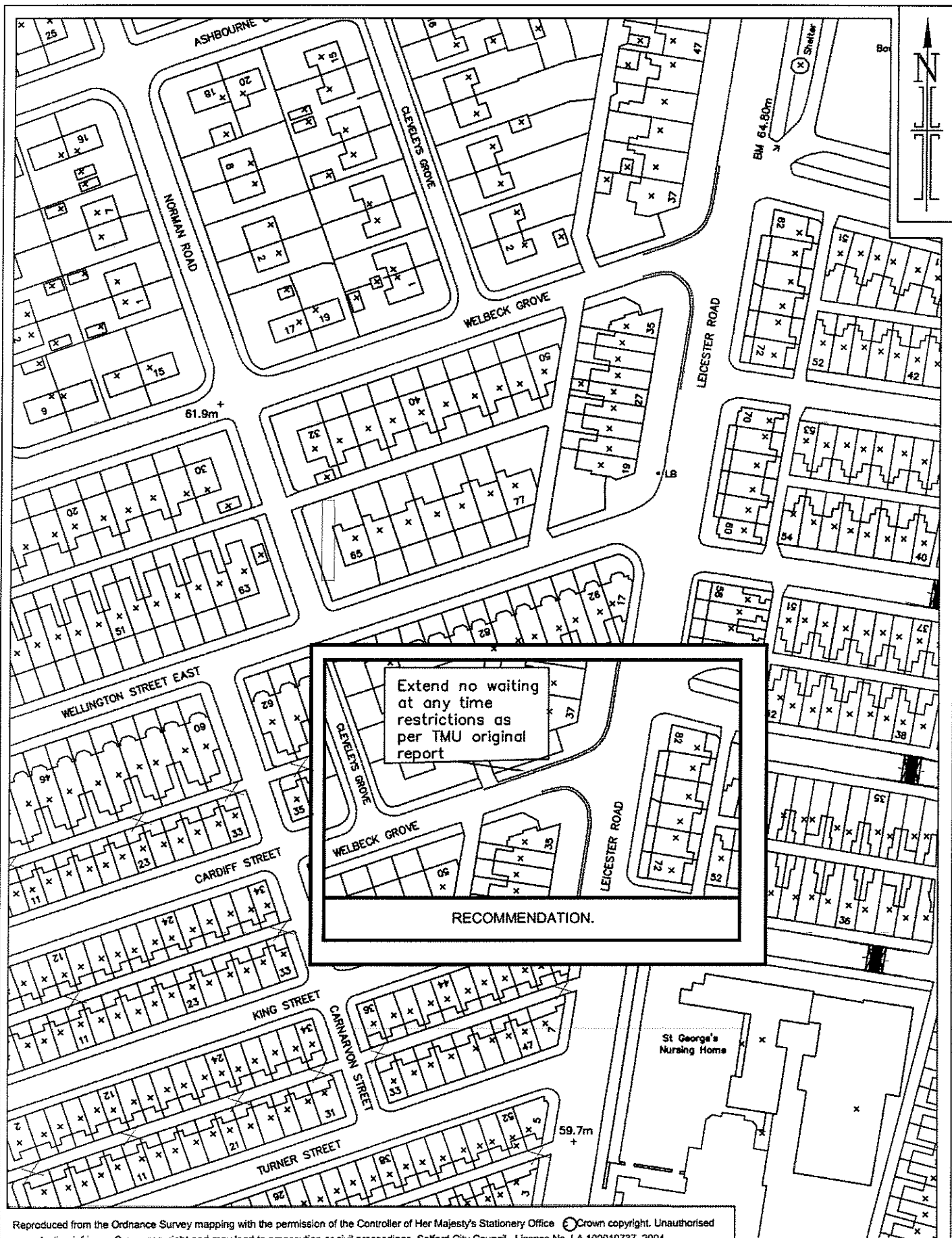
Drawn GB

Checked MWK

Date AUG 05

Scale @A4  
Do Not Scale

Dwg No



Reproduced from the Ordnance Survey mapping with the permission of the Controller of Her Majesty's Stationery Office. Crown copyright. Unauthorised reproduction infringes Crown copyright and may lead to prosecution or civil proceedings. Salford City Council - Licence No. LA 100019737. 2004

Contact Details: Name: Gaynor Burgess

Telephone: 793 3864

email:



Urban Vision Partnership Limited  
Traffic and Transportation Section  
Salford Civic Centre, Chorley Road  
Swinton, Salford, M27 5BQ.

DX 712104 Swinton 2  
www.urbanvision.org.uk



Project

**WELBECK GROVE, SALFORD**

Title

**RESTRICTIONS EXTENDED AS  
PER ORIGINAL TMU REPORT**

Drawing Status

**Proposed**

Drawn GB

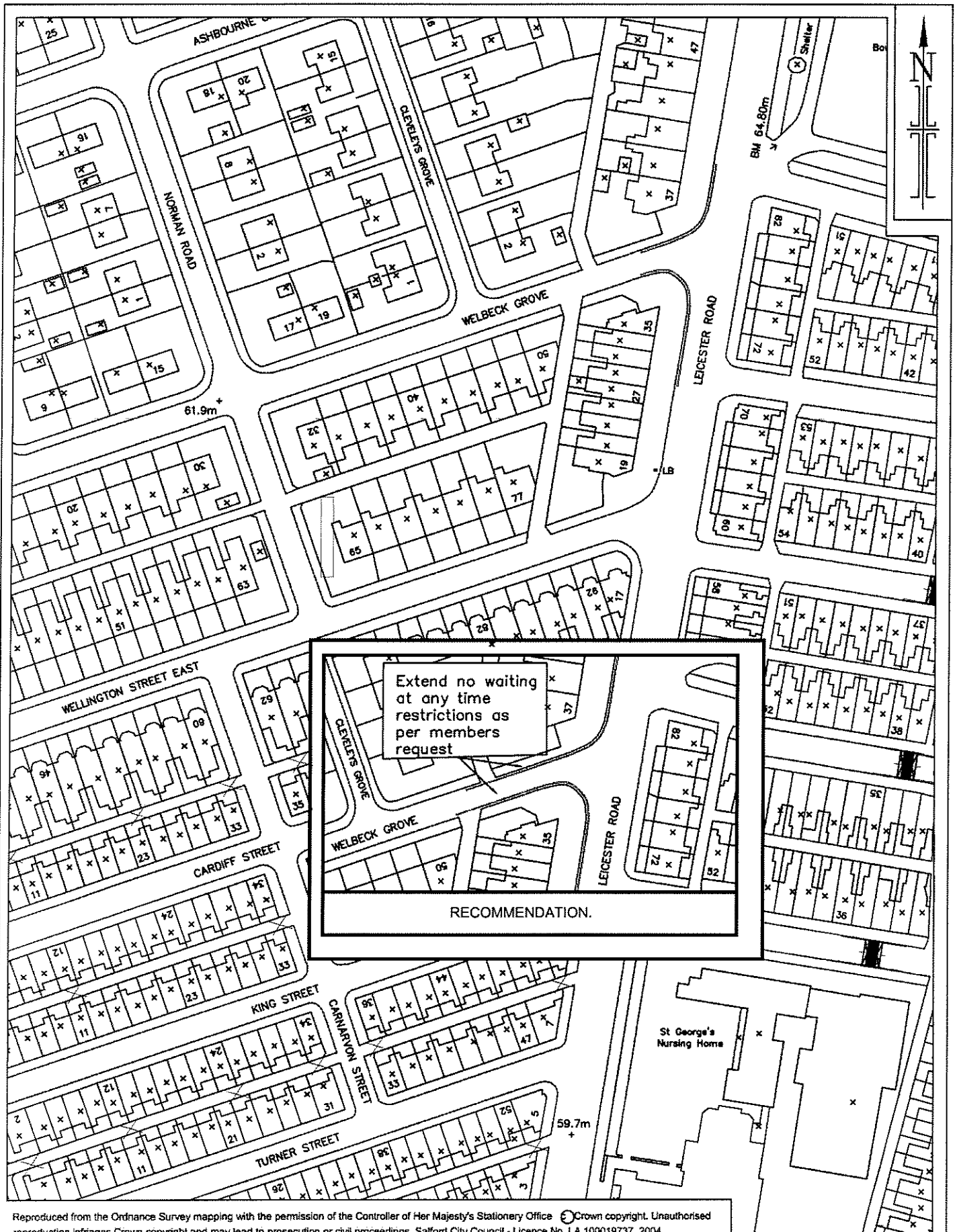
Checked MWK

Date AUG 05

Scale

**@A4  
Do Not Scale**

Dwg No **A**



Contact Details: Name: Gaynor Burgess Telephone: 793 3864 email:



Urban Vision Partnership Limited  
Traffic and Transportation Section  
Salford Civic Centre, Chorley Road  
Swinton, Salford, M27 5BQ.

DX 712104 Swinton 2  
www.urbanvision.org.uk



Project

**WELBECK GROVE, SALFORD**

Title

**RESTRICTIONS EXTENDED AS  
PER MEMBERS REQUEST**

Drawing Status **Proposed**

Drawn GB

Checked MWK

Date AUG 05

Scale @A4

Do Not Scale

Dwg No B