

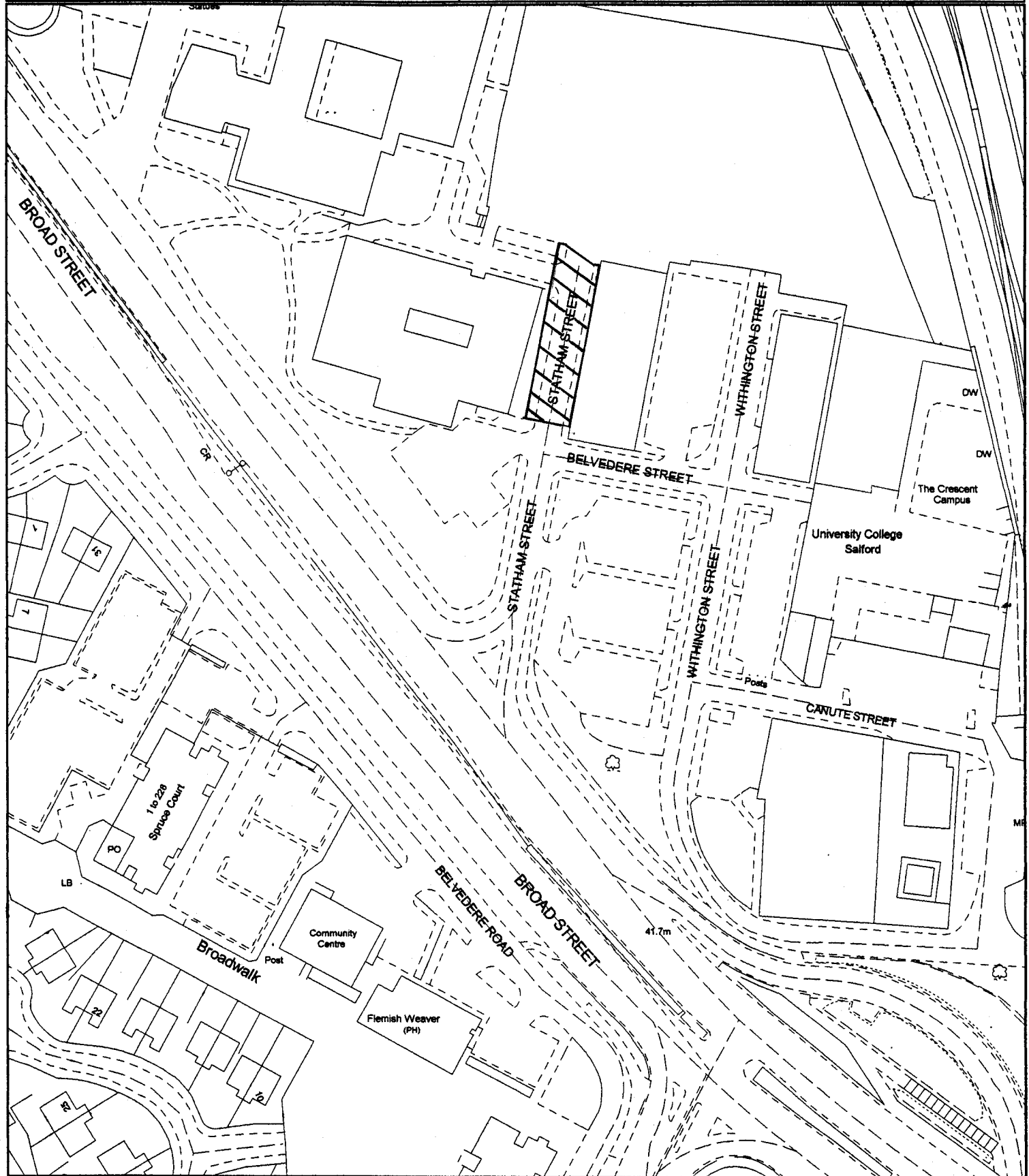


SCALE: 1:1250

MAP REF: SJ8198NE

DATE: 04/01/2001

PRODUCED FROM THE ORDNANCE SURVEY MAP WITH THE PERMISSION OF THE CONTROLLER OF HER MAJESTY'S STATIONERY OFFICE CROWN COPYRIGHT RESERVED. LICENCE No. LA 076295



**City of Salford**

**Development Services**

W.A.K. Struthers, B.A., Dip.T.P.,

M.R.T.P.I., O.B.E.,

Director of Development Services

& Deputy Chief Executive

Salford Civic Centre, Chorley Road,

Swinton, Salford, M27

**TITLE:**

**STATHAM STREET, SALFORD 6**

**HIGHWAY CLOSURE**

**HM03/1038**

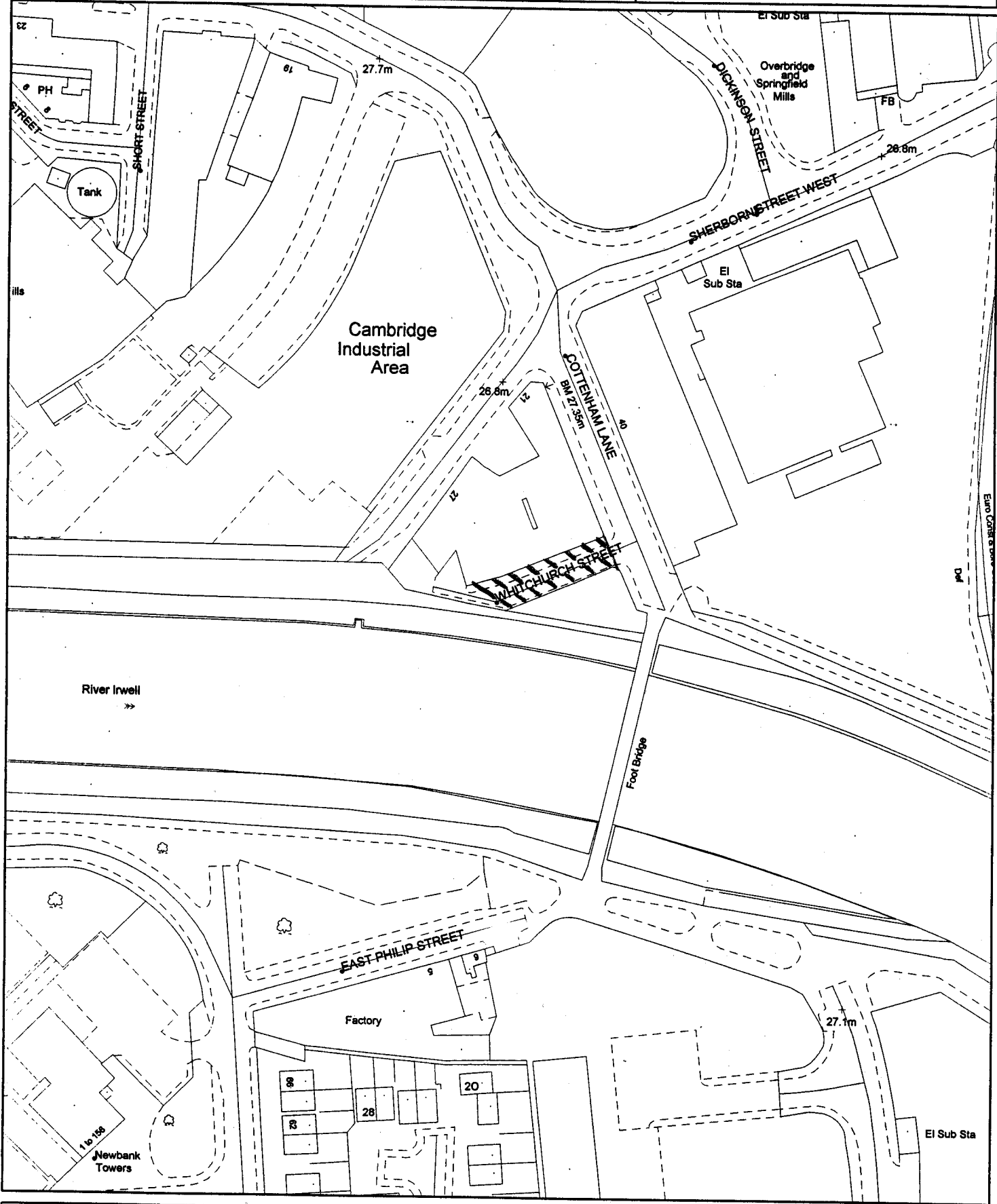


SCALE: 1:1250

MAP REF: SJ8399SW

DATE: 12/01/2001

PRODUCED FROM THE ORDNANCE SURVEY MAP WITH THE PERMISSION OF THE CONTROLLER OF HER MAJESTY'S STATIONERY OFFICE CROWN COPYRIGHT RESERVED. LICENCE No:LA 076295



**City of Salford**

*Development Services*

W.A.K Struthers, B.A., Dip.T.P., M.R.T.P.I.,  
Director of Development Services  
& Deputy Chief Executive  
Salford Civic Centre, Chorley Road,  
Swinton, Salford, M27 5BW

**TITLE:**

**PROPOSED HIGHWAY CLOSURE :**

**WHITCHURCH STREET,**

**SALFORD 3,**

**HM 3/1043**

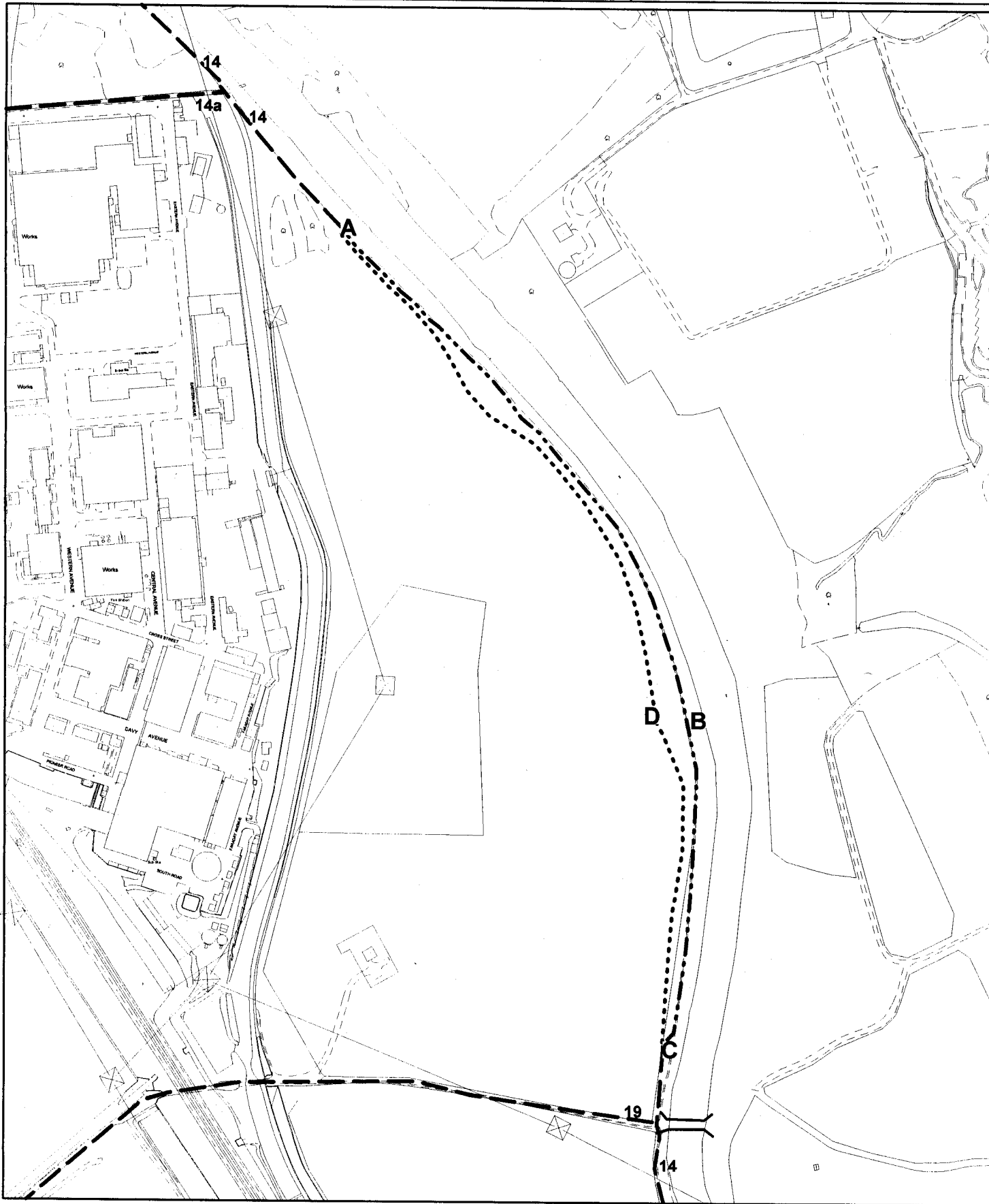


SCALE: 1:4000

MAP REF: SD7902NE

DATE: 10/01/2001

PRODUCED FROM THE ORDNANCE SURVEY MAP WITH THE PERMISSION OF THE CONTROLLER OF HER MAJESTY'S STATIONERY OFFICE CROWN COPYRIGHT RESERVED. LICENCE No:LA 076285



# City of Salford

**Development Services**

W.A.K Struthers, B.A., Dip.T.P., M.R.T.P.I.,

Director of Development Services

& Deputy Chief Executive

Salford Civic Centre, Chorley Road,  
Swinton, Salford, M27 5BW

**TITLE:**

Highways Act 1980 s. 119

Public Path Diversion Order

Swinton & Pendlebury No. 14 (part)

— . . . . . Section to be extinguished

. . . . . Section to be created

Drawing N<sup>o</sup>: HM/1044