




## Location Plan



## Legend

-  Salford PFRA Study Area
-  Surface Water 'Deep'
-  Surface Water 'Shallow'

Contains Ordnance Survey Data © Crown copyright and database 2011



Bank Quay House  
Sankey Street  
Warrington  
WA1 1NN  
United Kingdom

[www.jbaconsulting.co.uk](http://www.jbaconsulting.co.uk)  
t +44 (0)1925 570876  
f +44 (0)4588 627772  
e [info@jbaconsulting.co.uk](mailto:info@jbaconsulting.co.uk)

**Salford City Council**

Other offices at Atherstone, Doncaster, Edinburgh, Haywards Heath, Limerick, Newcastle upon Tyne, Newport, Northallerton, Saltair, Skipton & Tadcaster

for

# SALFORD CITY COUNCIL

## PRELIMINARY FLOOD RISK ASSESSMENT

### Flood Map for Surface Water

This document is the property of Jeremy Benn Associates Ltd. It shall not be reproduced in whole or in part, nor disclosed to a third party, without the permission of Jeremy Benn Associates Ltd.

Drawn by: Ed Blackburn	Scale:  Not to scale
Date: 09/05/2011	
Status: FINAL	
File Name: N:\Graphical Data\ArcView\	
Drawing Number: Figure 5-1	