

CITY OF SALFORD UNITARY DEVELOPMENT PLAN REVIEW PROPOSED MODIFICATION TO THE PROPOSALS MAP

- Address: Land Adjoining St. Mark's RC Primary School, Queensway, Pendlebury
- Policy: Policy H9/17
- Modification: Delete the policy from the Proposals Map

MOD 520



Salford City Council

Development Planning Section,
Development Services,
Salford Civic Centre, Chorley Rd,
Swinson, Salford M27 5BW,
www.salford.gov.uk

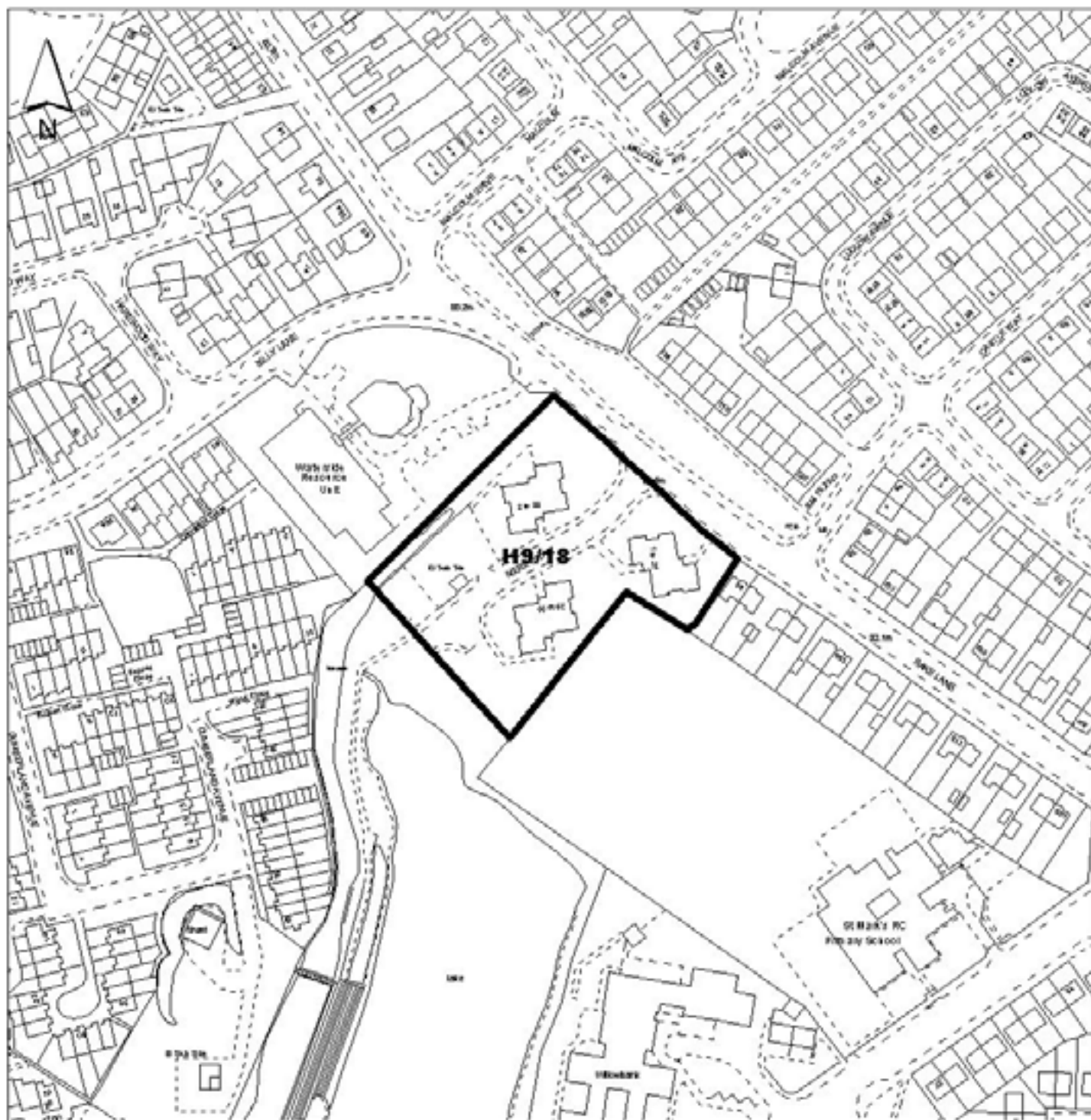
Job:	Project:	Drawing No.
Drawn:		
Checked:		
Scale: 1:2000	Title:	Revision:
Date: Oct 2005		
Filename: UDPMOD		

*Reproduced from the Ordnance Survey mapping with the permission of the Controller of Her Majesty's Stationery Office © Crown copyright.
Unauthorised reproduction infringes Crown copyright and may lead to prosecution or civil proceedings. Salford City Council. Licence No. 100019737, 2004.

CITY OF SALFORD UNITARY DEVELOPMENT PLAN REVIEW PROPOSED MODIFICATION TO THE PROPOSALS MAP

- Address: Mere Drive, Pendlebury
- Policy: Policy H9/18
- Modification: Delete the policy from the Proposals Map

MOD 521



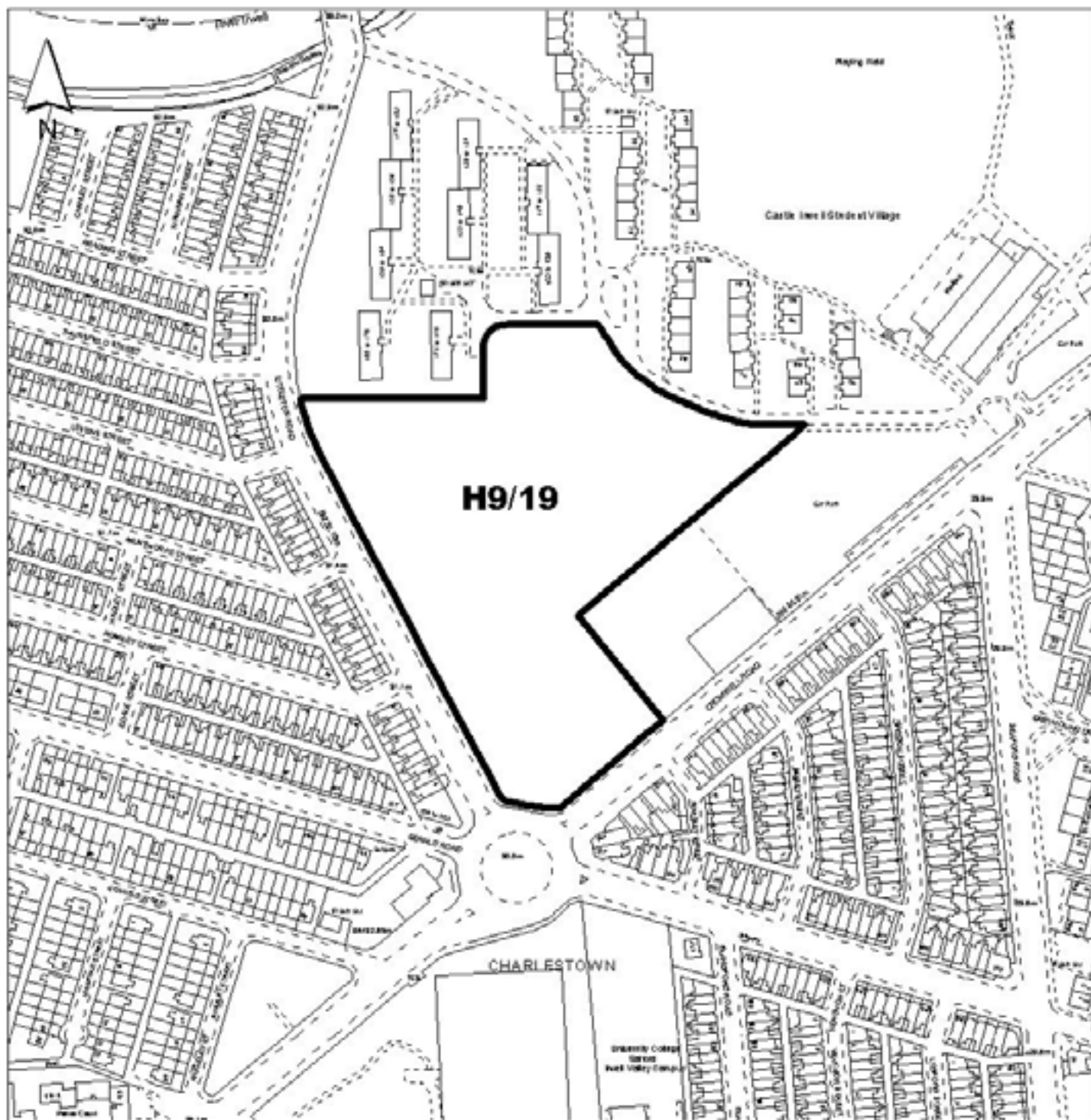
<p>Salford City Council</p> <p>Development Planning Section, Development Services, Salford Civic Centre, Chorley Rd, Swinson, Salford M27 5BW, www.salford.gov.uk</p>	Job:	Project:	Drawing No.
	Drawn:		
	Checked:		
	Scale: 1:2000	Title:	Revision:
Date: Oct 2005			
Filename: UDPMOD			

*Reproduced from the Ordnance Survey mapping with the permission of the Controller of Her Majesty's Stationery Office © Crown copyright.
Unauthorised reproduction infringes Crown copyright and may lead to prosecution or civil proceedings. Salford City Council. Licence No. 100019737, 2004.

CITY OF SALFORD UNITARY DEVELOPMENT PLAN REVIEW PROPOSED MODIFICATION TO THE PROPOSALS MAP

- Address: Castle Irwell, Pendleton
- Policy: Policy H9/19
- Modification: Delete the policy from the Proposals Map

MOD 522



<p>Salford City Council</p> <p>Development Planning Section, Development Services, Salford Civic Centre, Chorley Rd, Swinson, Salford M27 5BW, www.salford.gov.uk</p>	Job:	Project:	Drawing No.
	Drawn:		
	Checked:		
	Scale: 1:2500	Title:	Revision:
Date: Oct 2005			
Filename: UDPMOD			

*Reproduced from the Ordnance Survey mapping with the permission of the Controller of Her Majesty's Stationery Office © Crown copyright. Unauthorised reproduction infringes Crown copyright and may lead to prosecution or civil proceedings. Salford City Council. Licence No. 100019737, 2004.

CITY OF SALFORD UNITARY DEVELOPMENT PLAN REVIEW PROPOSED MODIFICATION TO THE PROPOSALS MAP

- Address: Royal Manchester Children's Hospital, Swinton South
- Policy: Policy H9/20
- Modification: Delete the policy from the Proposals Map

MOD 523



Salford City Council

Development Planning Section,
Development Services,
Salford Civic Centre, Chorley Rd,
Swinton, Salford M27 9BW,
www.salford.gov.uk

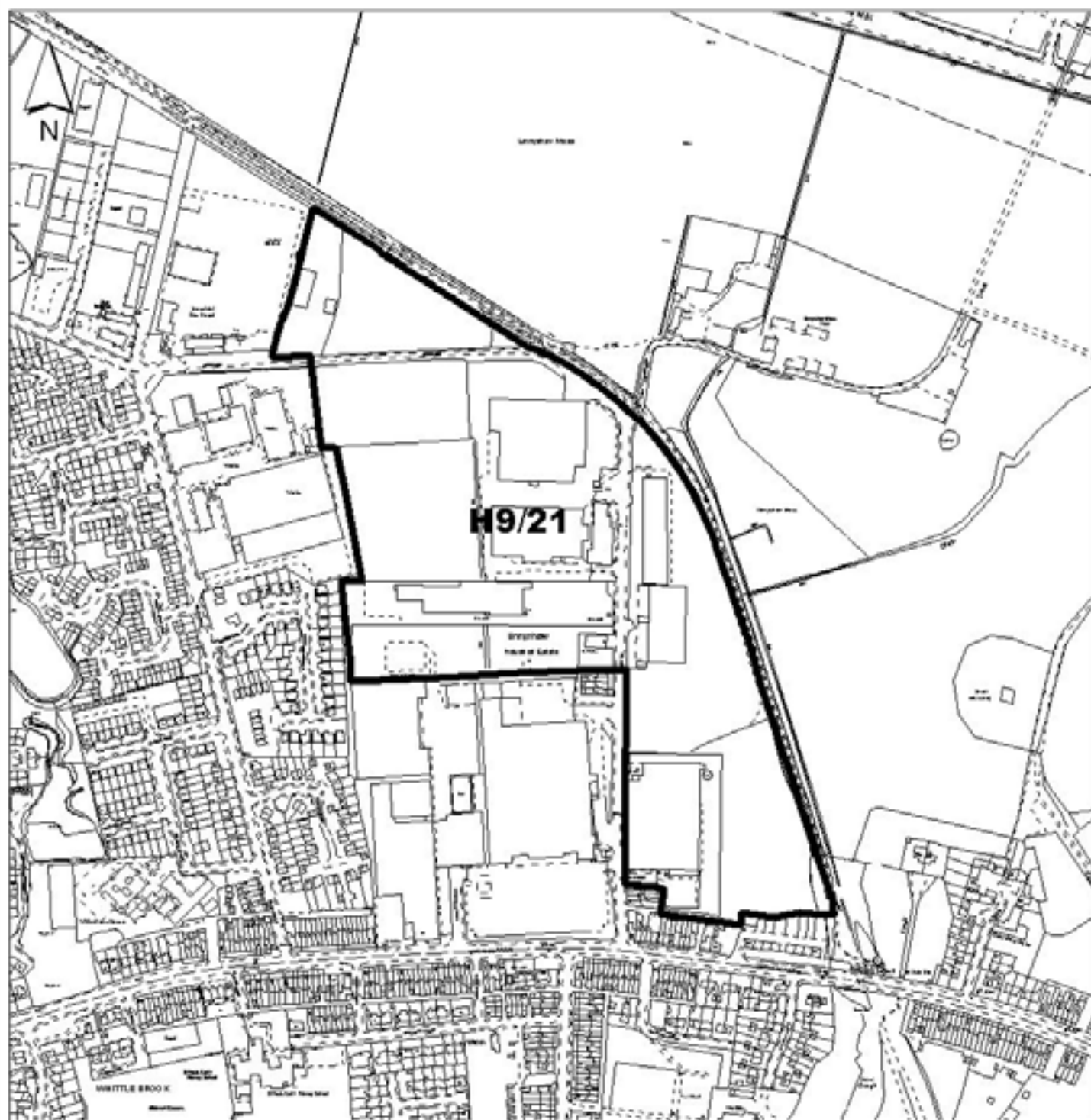
Job:	Project:	Drawing No.
Drawn:		
Checked:		
Scale: 1:3000	Type:	Revision:
Date: Oct 2005		
Filename: UDPMOD		

*Reproduced from the Ordnance Survey mapping with the permission of the Controller of Her Majesty's Stationery Office © Crown copyright.
Unauthorised reproduction infringes Crown copyright and may lead to prosecution or civil proceedings. Salford City Council. Licence No. 100019737. 2004.

CITY OF SALFORD UNITARY DEVELOPMENT PLAN REVIEW PROPOSED MODIFICATION TO THE PROPOSALS MAP

- Address: Land at Moss Lane, Linnyslaw Industrial Estate, Walkden North
- Policy: Policy H9/21
- Modification: Delete the policy from the Proposals Map

MOD 524



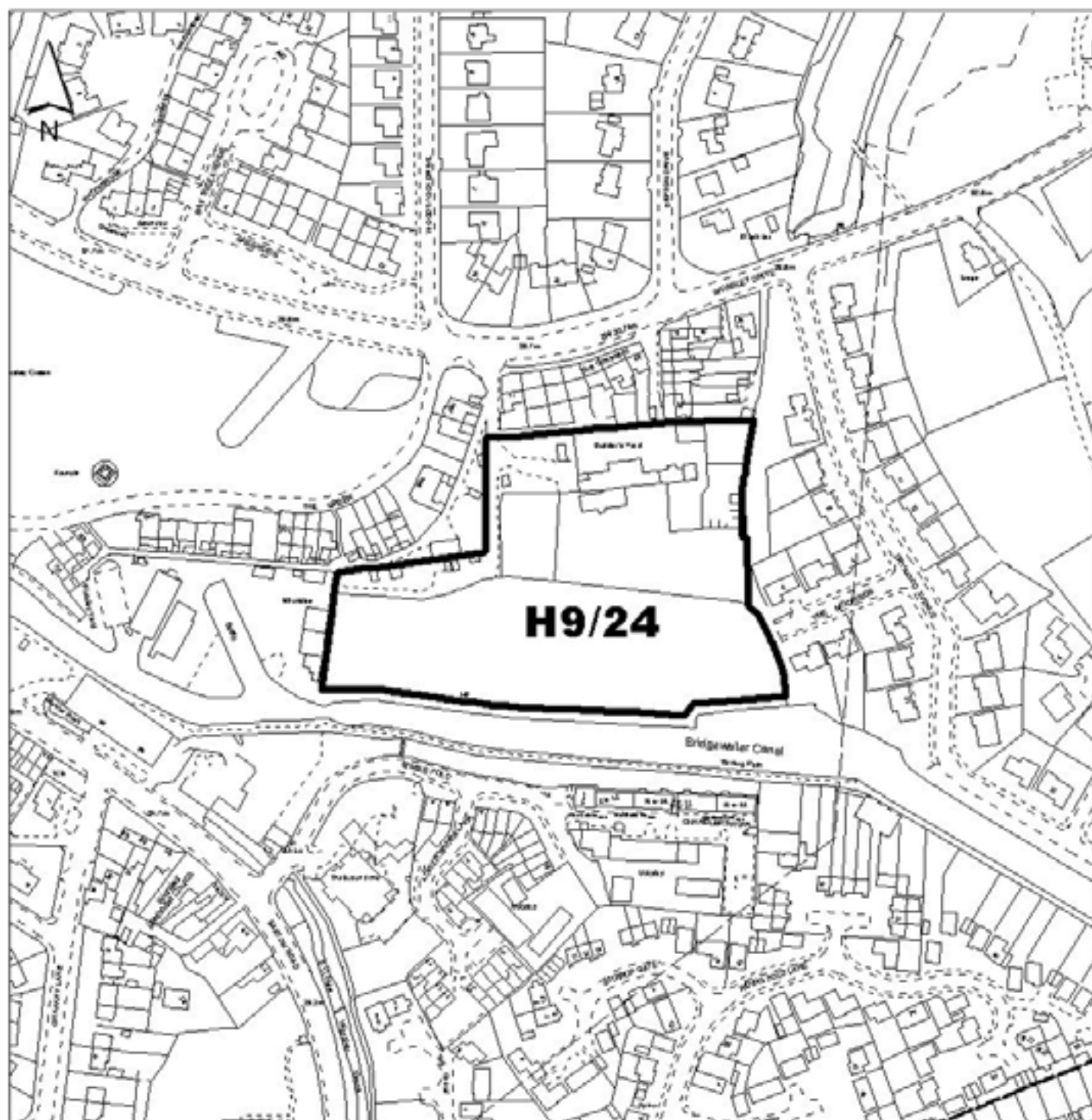
Salford City Council Development Planning Section, Development Services, Salford Civic Centre, Chorley Rd, Swinton, Salford M27 5BW, www.salford.gov.uk	Job:	Project:	Drawing No.
	Drawn:		
	Checked:		
	Scale: 1:5000	Title:	Revision:
	Date: Oct 2005		
	Filename: UDPMOD		

*Reproduced from the Ordnance Survey mapping with the permission of the Controller of Her Majesty's Stationery Office © Crown copyright. Unauthorised reproduction infringes Crown copyright and may lead to prosecution or civil proceedings. Salford City Council. Licence No. 100019737, 2004.

CITY OF SALFORD UNITARY DEVELOPMENT PLAN REVIEW PROPOSED MODIFICATION TO THE PROPOSALS MAP

- Address: Land east of Worsley Boatyard, Worsley & Boothstown
- Policy: Policy H9/24
- Modification: Delete the policy from the Proposals Map

MOD 525



Salford City Council

Development Planning Section,
Development Services,
Salford Civic Centre, Chorley Rd,
Swinson, Salford M27 5BW,
www.salford.gov.uk

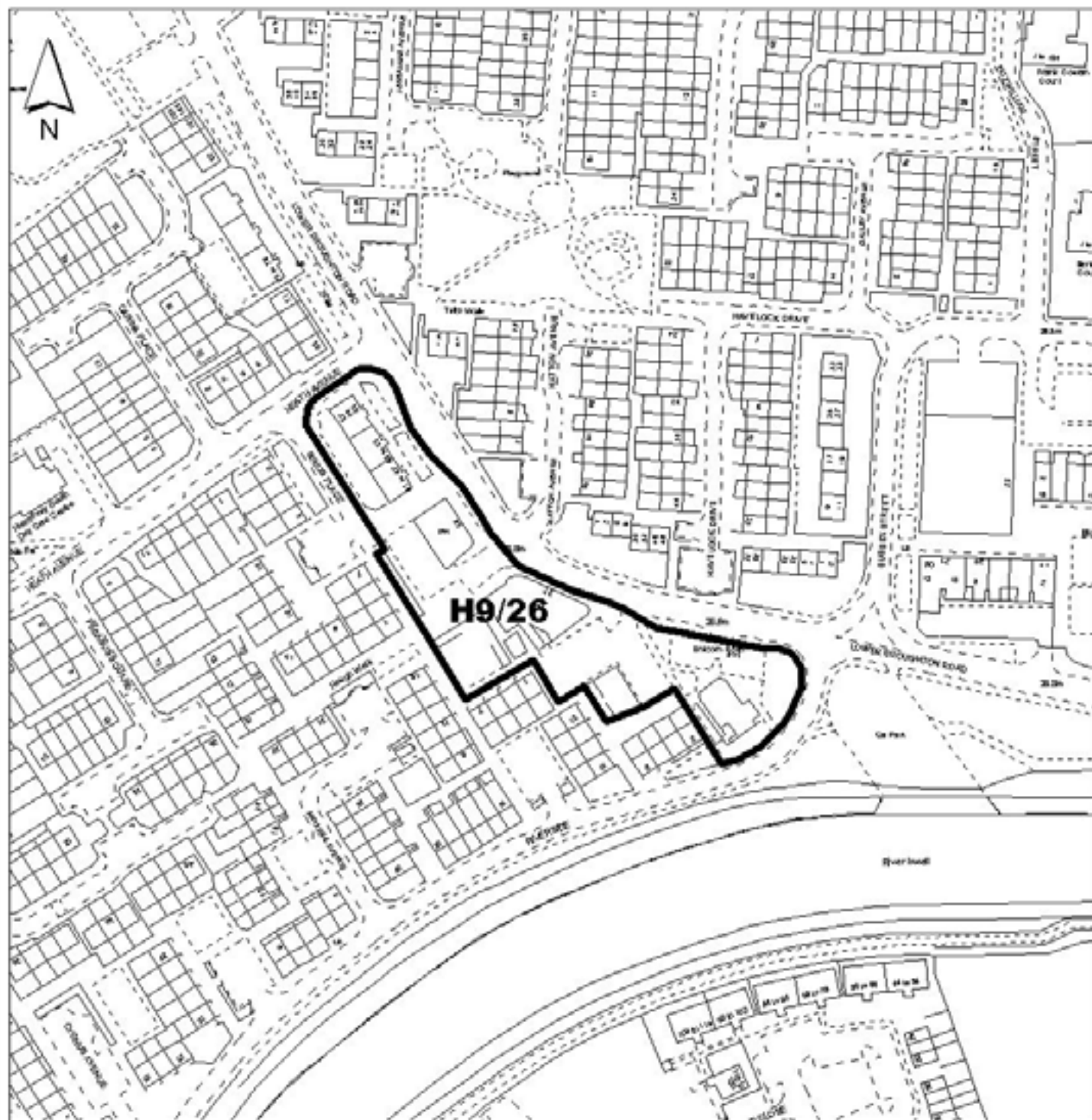
Job:	Project:	Drawing No.
Drawn:		
Checked:	Title:	Revision:
Scale: 1:2500		
Date: Oct 2005		
Filename: UDPMOD		

Reproduced from the Ordnance Survey mapping with the permission of the Controller of Her Majesty's Stationery Office © Crown copyright.
Unauthorised reproduction infringes Crown copyright and may lead to prosecution or civil proceedings. Salford City Council. Licence No. 100019737. 2004.

CITY OF SALFORD UNITARY DEVELOPMENT PLAN REVIEW PROPOSED MODIFICATION TO THE PROPOSALS MAP

- Address: Land west of Lower Broughton Road, Blackfriars
- Policy: Policy H9/26
- Modification: Delete the policy from the Proposals Map

MOD 526



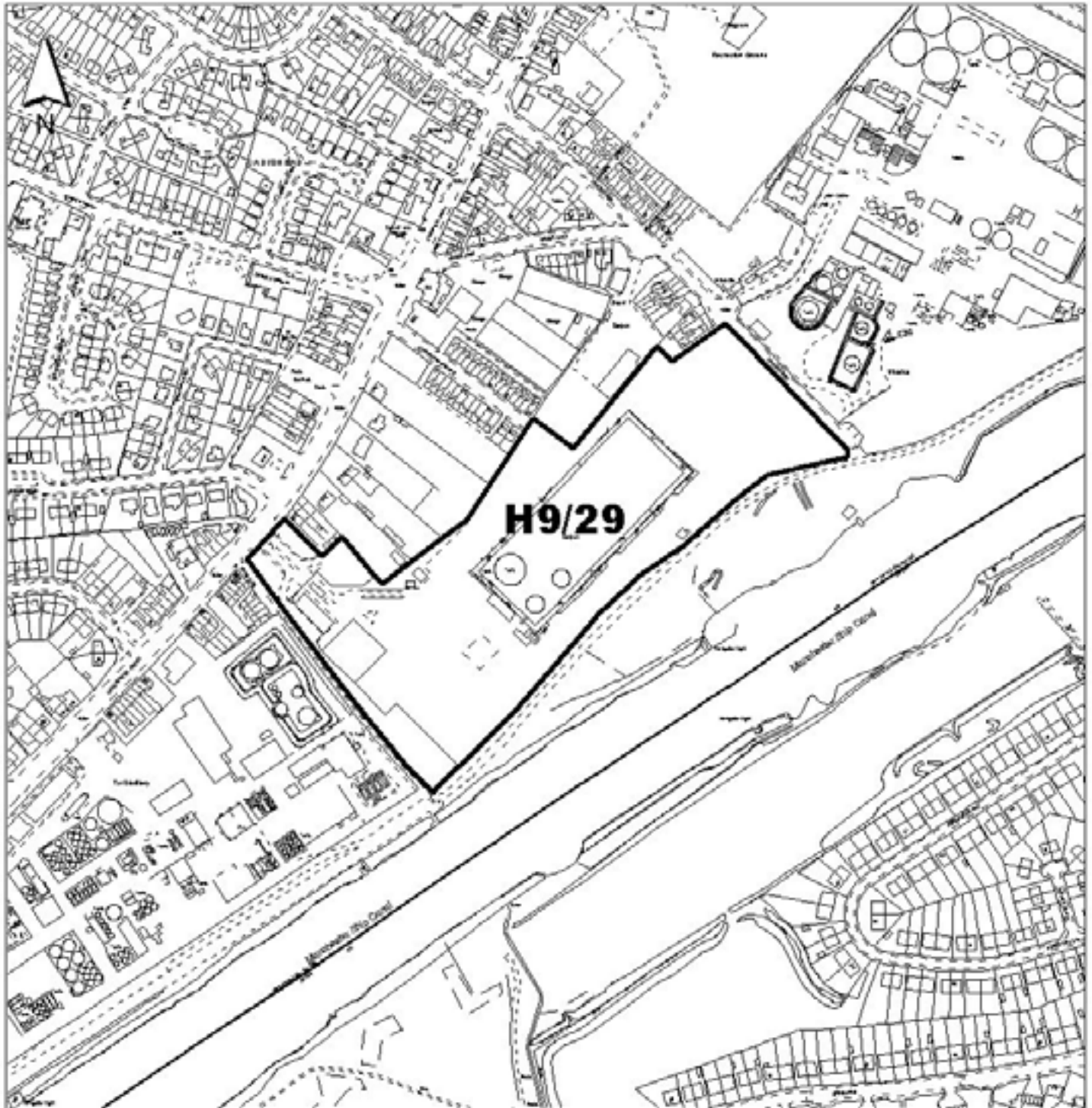
Salford City Council Development Planning Section, Development Services, Salford Civic Centre, Chorley Rd, Swinton, Salford M27 5BW, www.salford.gov.uk	Job:	Project:	Drawing No.
	Drawn:		
	Checked:		
	Scale: 1:2000	Title:	Revision:
Date: Oct 2005			
Filename: UDPMOD			

*Reproduced from the Ordnance Survey mapping with the permission of the Controller of Her Majesty's Stationery Office © Crown copyright. Unauthorised reproduction infringes Crown copyright and may lead to prosecution or civil proceedings. Salford City Council. Licence No. 100019737, 2004.

CITY OF SALFORD UNITARY DEVELOPMENT PLAN REVIEW PROPOSED MODIFICATION TO THE PROPOSALS MAP

- Address: Former Oil Storage Depot, west of Hayes Road, Cadishead
- Policy: Policy H9/29
- Modification: Delete the policy from the Proposals Map

MOD 527



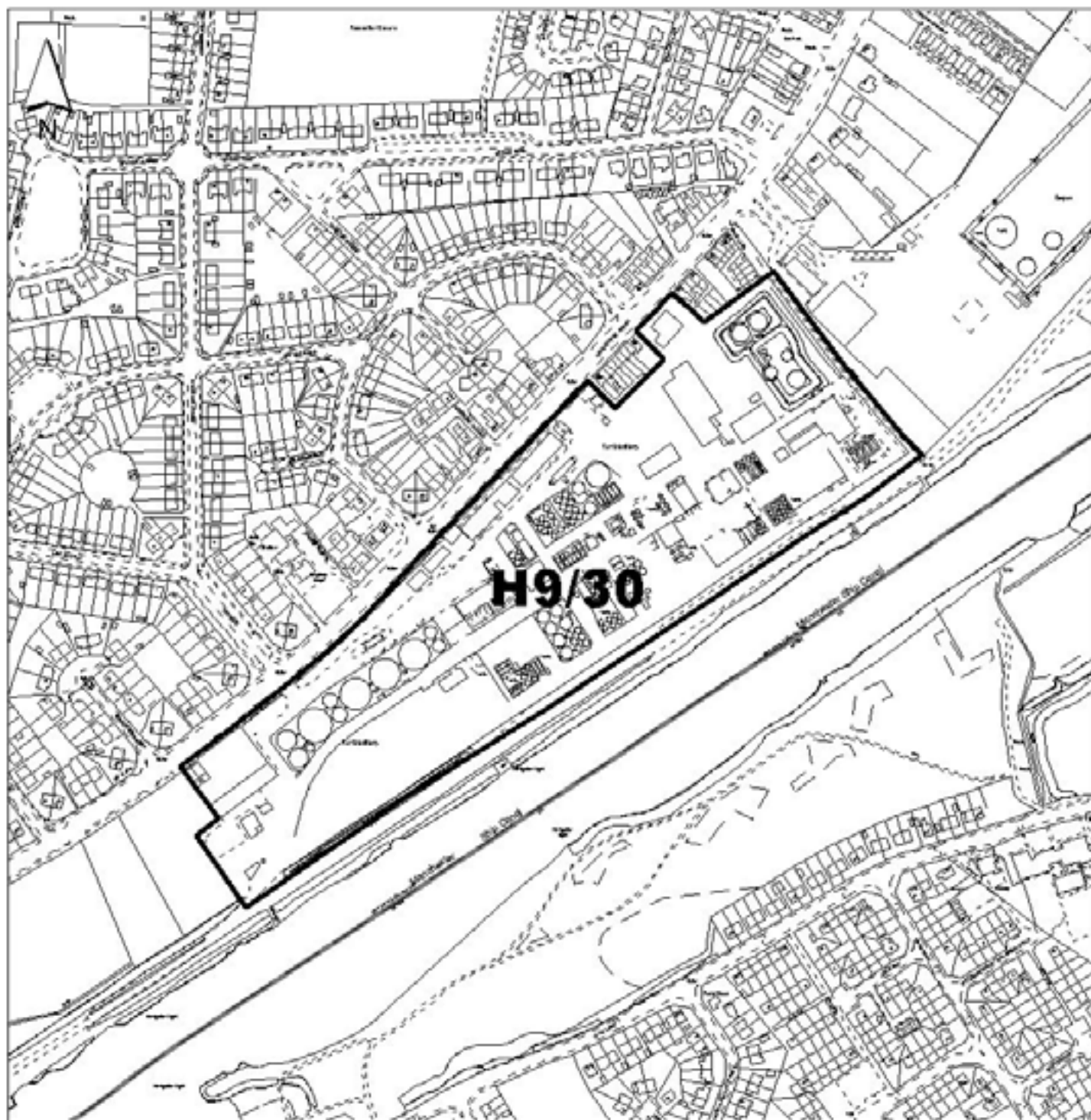
<p>Salford City Council</p> <p>Development Planning Section, Development Services, Salford Civic Centre, Chorley Rd, Swinton, Salford M27 8BW, www.salford.gov.uk</p>	Job:	Project:	Drawing No.
	Drawn:		
	Checked:		
	Scale: 1:4000	Type:	Revision:
Date: Oct 2005			
Filename: UDPMOD			

*Reproduced from the Ordnance Survey mapping with the permission of the Controller of Her Majesty's Stationery Office © Crown copyright. Unauthorised reproduction infringes Crown copyright and may lead to prosecution or civil proceedings. Salford City Council, Licence No. 100019737, 2004.

CITY OF SALFORD UNITARY DEVELOPMENT PLAN REVIEW PROPOSED MODIFICATION TO THE PROPOSALS MAP

- Address: Land south of Liverpool Road, Cadishead
- Policy: Policy H9/30
- Modification: Delete the policy from the Proposals Map

MOD 528



Salford City Council

Development Planning Section,
Development Services,
Salford Civic Centre, Chorley Rd,
Swinson, Salford M27 5BW,
www.salford.gov.uk

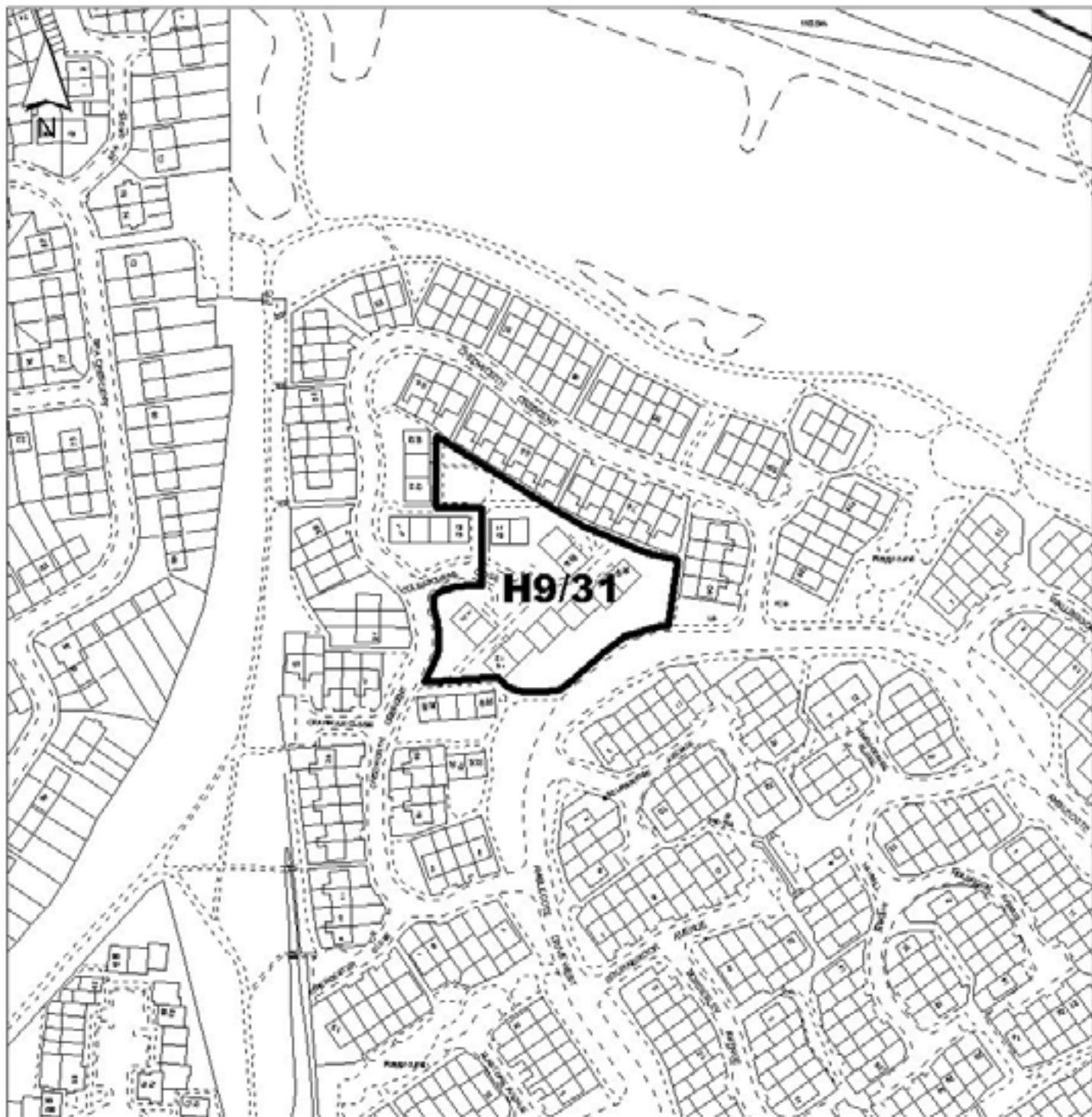
Job:	Project:	Drawing No.
Drawn:		
Checked:		
Scale: 1:4000	Title:	Revision:
Date: Oct 2005		
Filename: UDPMOD		

*Reproduced from the Ordnance Survey mapping with the permission of the Controller of Her Majesty's Stationery Office © Crown copyright.
Unauthorised reproduction infringes Crown copyright and may lead to prosecution or civil proceedings. Salford City Council. Licence No. 100019737, 2004.

CITY OF SALFORD UNITARY DEVELOPMENT PLAN REVIEW PROPOSED MODIFICATION TO THE PROPOSALS MAP

- Address: Land at Colesbourne Close, Little Hulton
- Policy: Policy H9/31
- Modification: Delete the policy from the Proposals Map

MOD 529



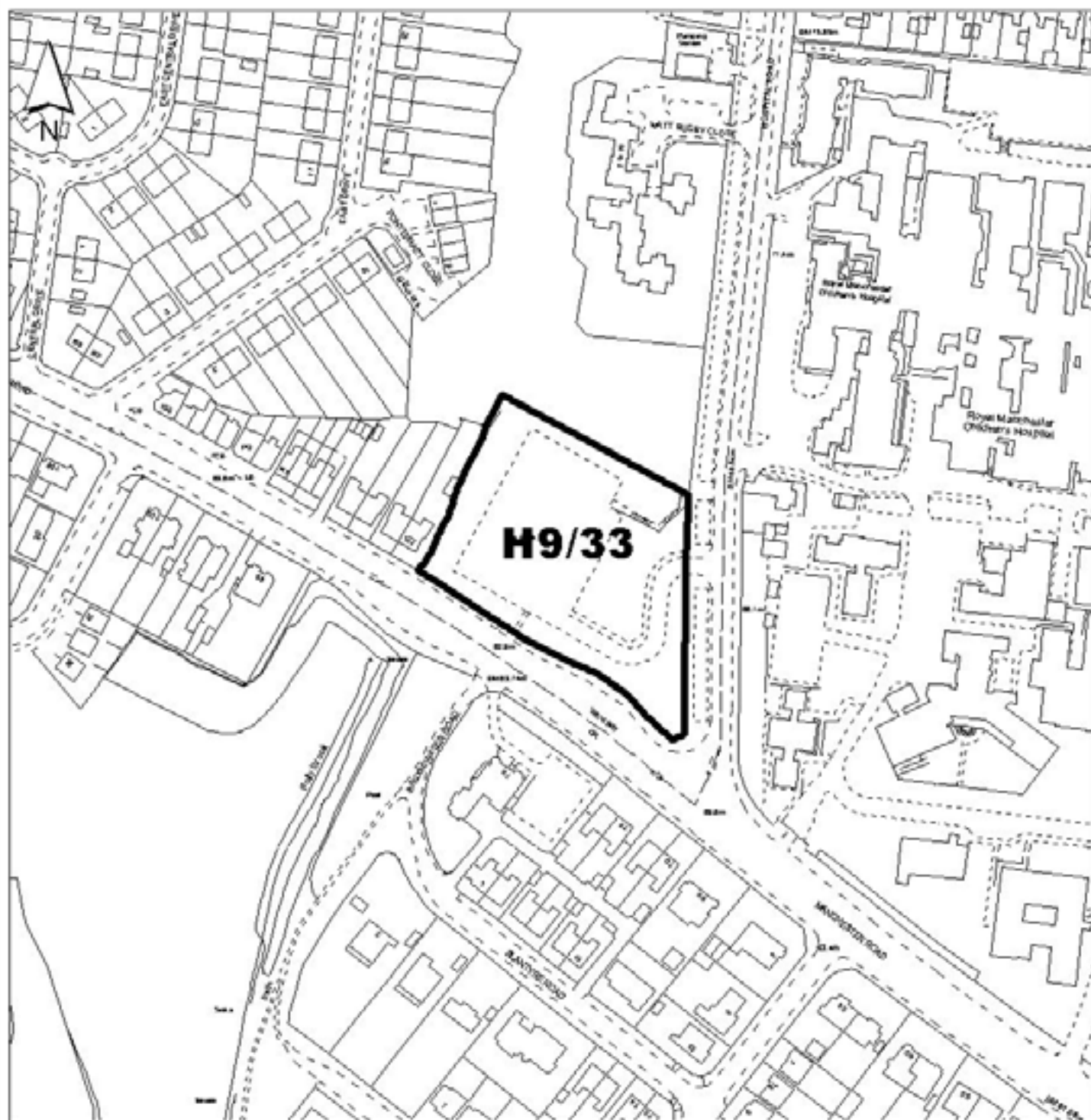
Salford City Council Development Planning Section, Development Services, Salford Civic Centre, Chorley Rd, Swinton, Salford M27 5BW. www.salford.gov.uk	Job:	Project:	Drawing No.
	Drawn:		
	Checked:		
	Scale: 1:2000	Title:	Revision:
	Date: Oct 2005		
Filename: UDPMOD			

*Reproduced from the Ordnance Survey mapping with the permission of the Controller of Her Majesty's Stationery Office © Crown copyright. Unauthorised reproduction infringes Crown copyright and may lead to prosecution or civil proceedings. Salford City Council. Licence No. 100019737, 2004.

CITY OF SALFORD UNITARY DEVELOPMENT PLAN REVIEW PROPOSED MODIFICATION TO THE PROPOSALS MAP

- Address: Car park west of Hospital Road, Pendlebury
- Policy: Policy H9/33
- Modification: Delete the policy from the Proposals Map

MOD 530



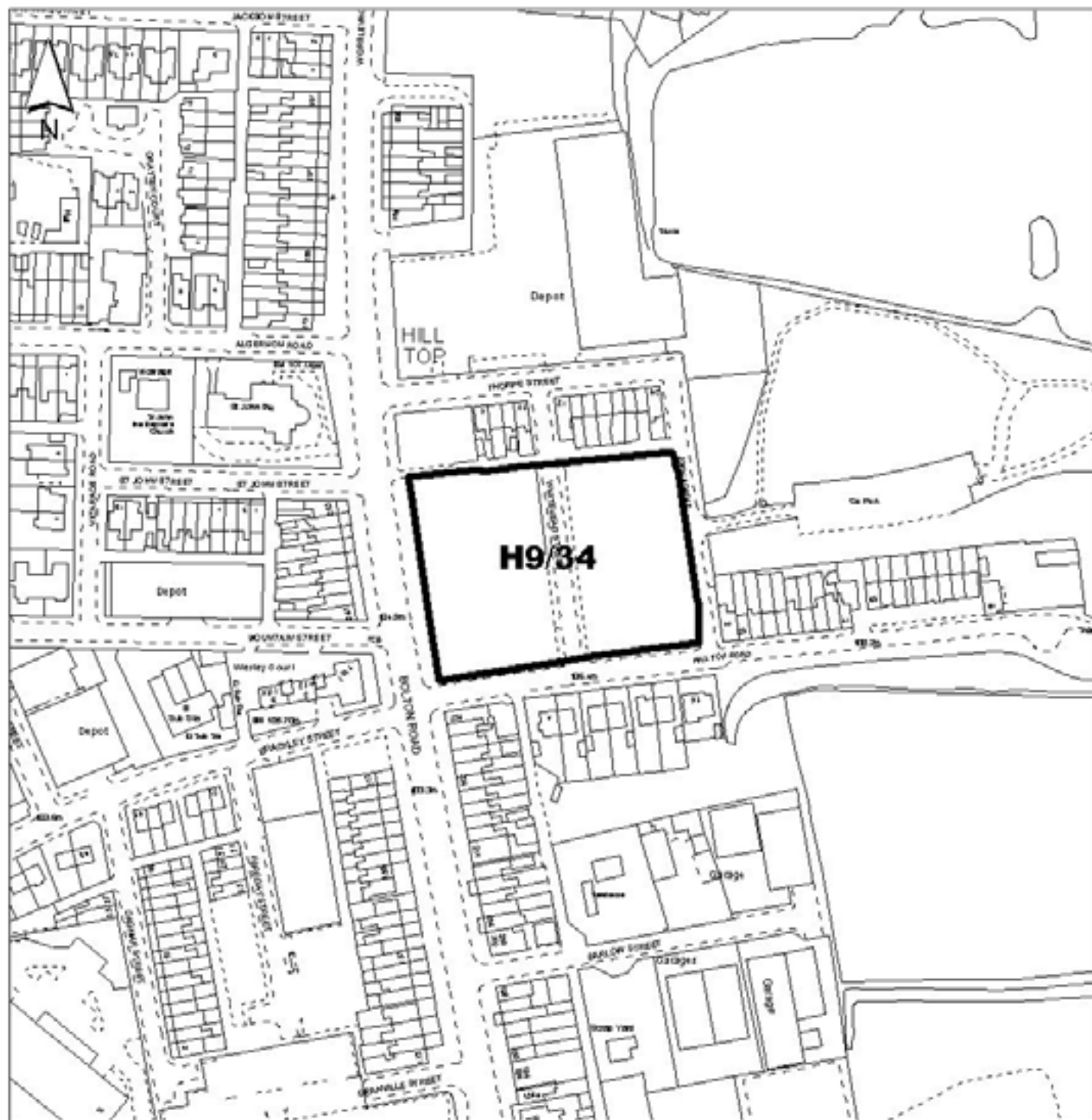
Salford City Council Development Planning Section, Development Services, Salford Civic Centre, Chorley Rd, Swinton, Salford M27 5BW, www.salford.gov.uk	Job:	Project:	Drawing No.
	Drawn:		
	Checked:		
	Scale: 1:2000	Title:	Revision:
Date: Oct 2005			
Filename: UDPMOD			

*Reproduced from the Ordnance Survey mapping with the permission of the Controller of Her Majesty's Stationery Office © Crown copyright. Unauthorised reproduction infringes Crown copyright and may lead to prosecution or civil proceedings. Salford City Council. Licence No. 100019737, 2004.

CITY OF SALFORD UNITARY DEVELOPMENT PLAN REVIEW PROPOSED MODIFICATION TO THE PROPOSALS MAP

- Address: Land at Whitehead Street / Hill Top Road, Walkden North
- Policy: Policy H9/34
- Modification: Delete the policy from the Proposals Map

MOD 531



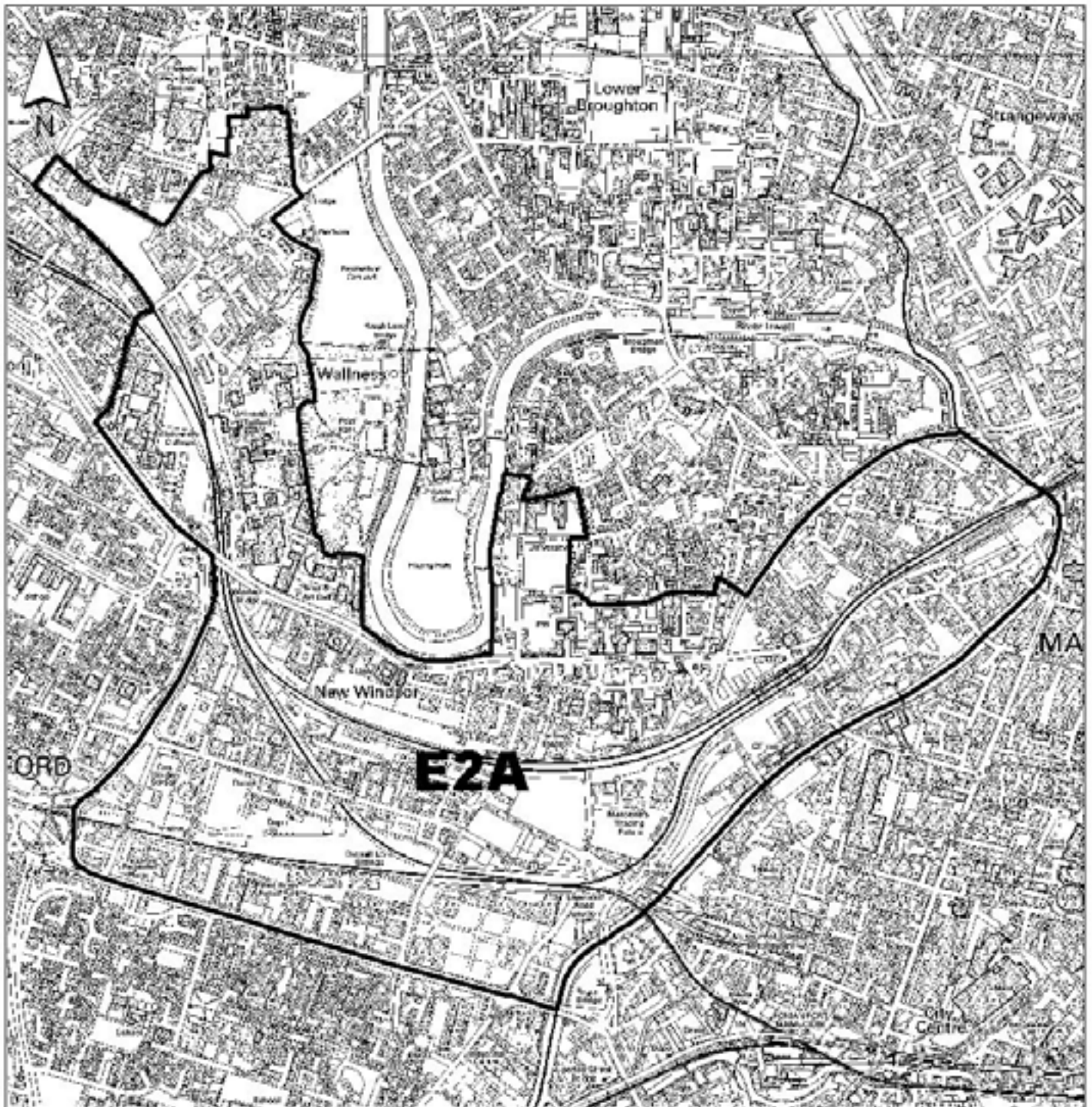
<p>Salford City Council</p> <p>Development Planning Section, Development Services, Salford Civic Centre, Chorley Rd, Swinson, Salford M27 5BW, www.salford.gov.uk</p>	Job:	Project:	Drawing No.
	Drawn:		
	Checked:		
	Scale: 1:2000	Title:	Revision:
	Date: Oct 2005		
	Filename: UDPMOD		

*Reproduced from the Ordnance Survey mapping with the permission of the Controller of Her Majesty's Stationery Office © Crown copyright. Unauthorised reproduction infringes Crown copyright and may lead to prosecution or civil proceedings. Salford City Council. Licence No. 100019737, 2004.

CITY OF SALFORD UNITARY DEVELOPMENT PLAN REVIEW PROPOSED MODIFICATION TO THE PROPOSALS MAP

MOD 532

- Address: Knowledge Capital - Arc of Opportunity
- Policy: Policy E2A
- Modification: Define the area of Knowledge Capital on the Proposals Map



Salford City Council

Development Planning Section,
Development Services,
Salford Civic Centre, Chorley Rd,
Salford, Salford M27 5BW,
www.salford.gov.uk

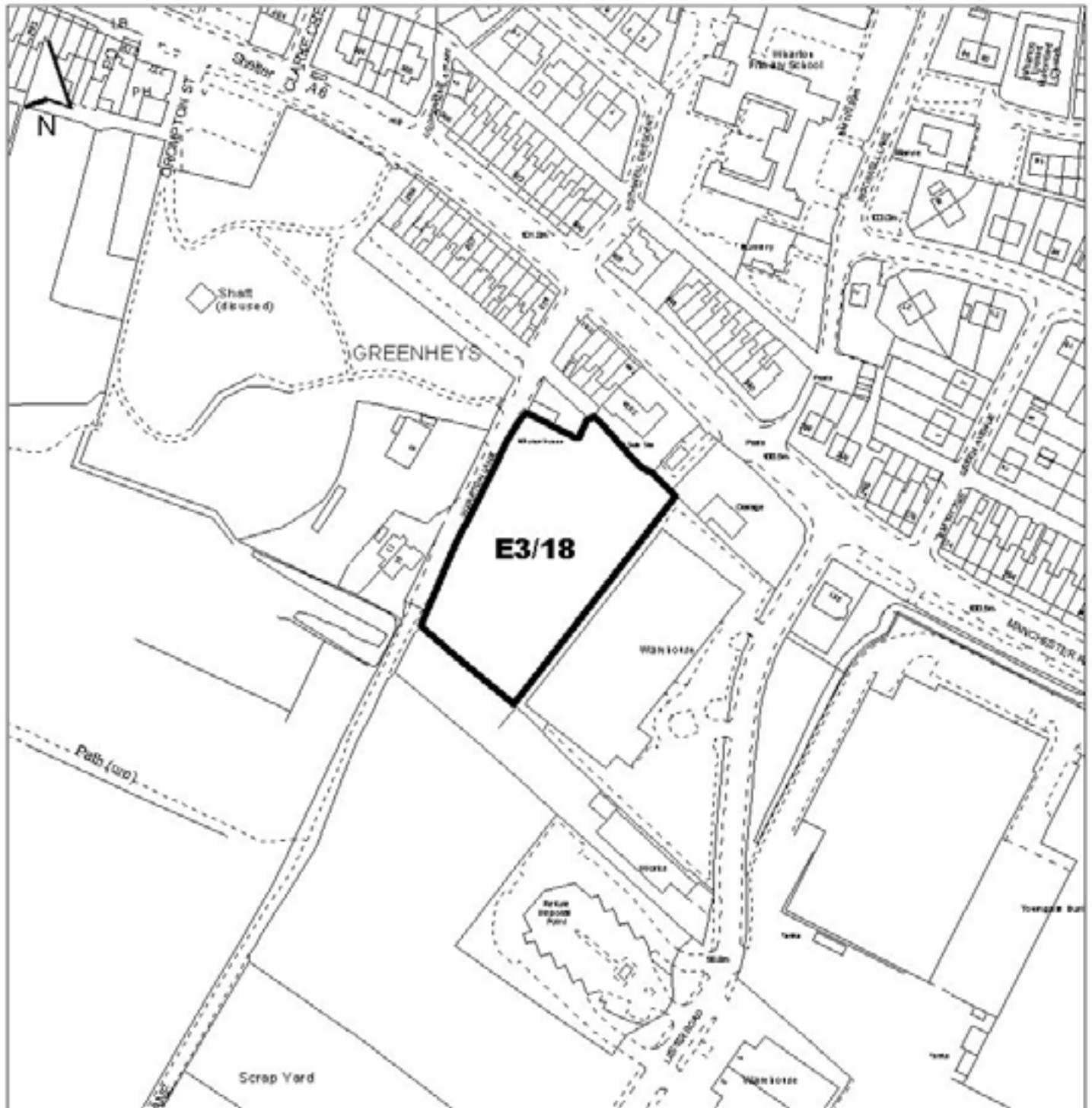
Job:	Project:	Drawing No.
Drawn:		
Checked:		
Scale: 1:14000	Title:	Revision
Date: Oct 2005		
Filename: UDPMOD		

Reproduced from the Ordnance Survey mapping with the permission of the Controller of Her Majesty's Stationery Office © Crown copyright.
Unauthorised reproduction infringes Crown copyright and may lead to prosecution or civil proceedings. Salford City Council. Licence No. 100019737. 2004.

CITY OF SALFORD UNITARY DEVELOPMENT PLAN REVIEW PROPOSED MODIFICATION TO THE PROPOSALS MAP

- Address: Land at Wharton Lane, Little Hulton
- Policy: Policy E3/18
- Modification: Allocate land to the rear of A & B Motors, Fronting Wharton Lane, Little Hulton as a new employment development allocation

MOD 533



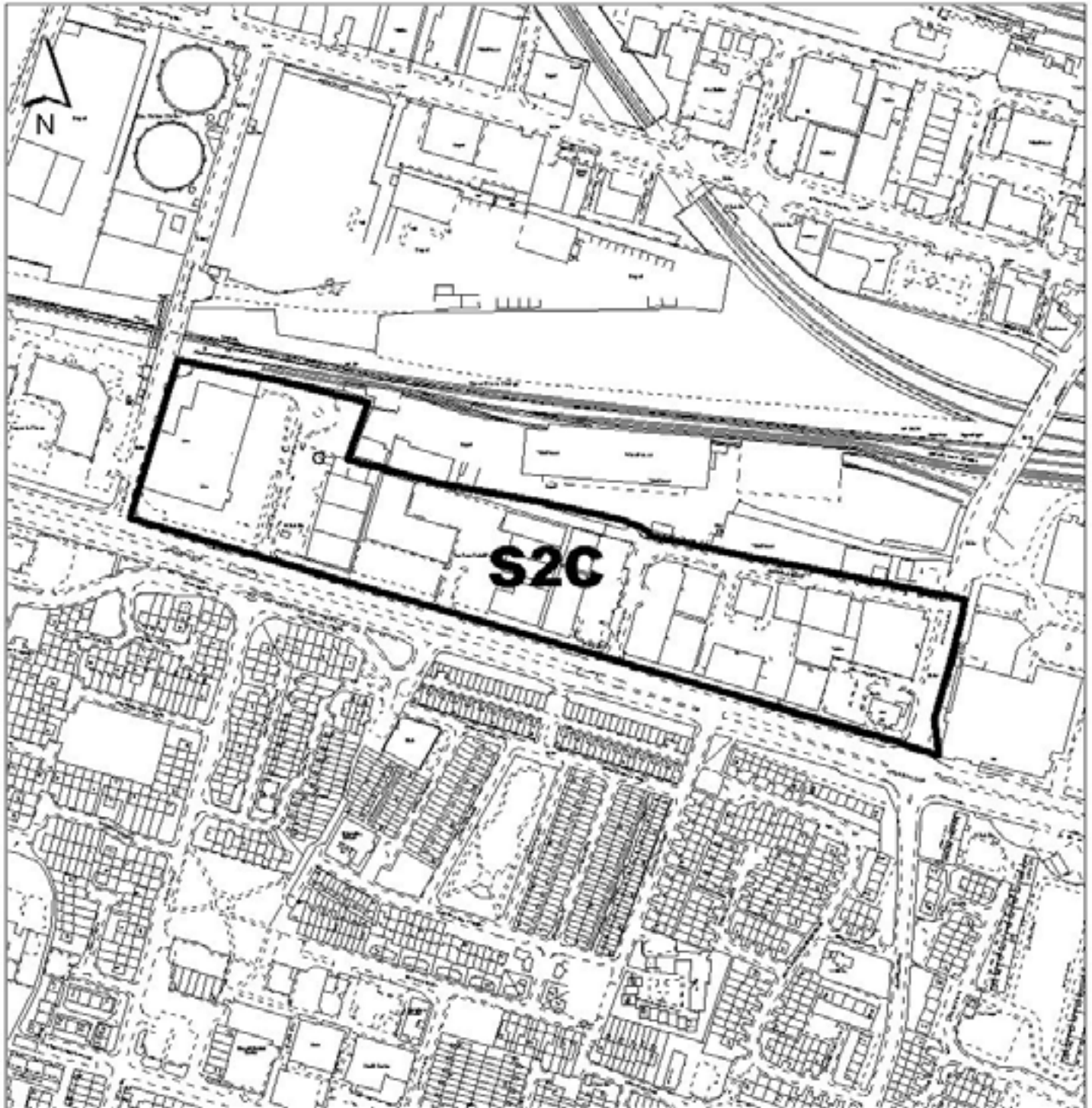
Salford City Council Development Planning Section, Development Services, Salford Civic Centre, Chorley Rd, Swinton, Salford M27 8BW, www.salford.gov.uk	Job:	Project:	Drawing No.
	Drawn:		
	Checked:		
	Scale: 1:2000	Type:	Revision:
Date: Oct 2005			
Filename: UDPMOD			

*Reproduced from the Ordnance Survey mapping with the permission of the Controller of Her Majesty's Stationery Office © Crown copyright. Unauthorised reproduction infringes Crown copyright and may lead to prosecution or civil proceedings. Salford City Council, Licence No. 100019737, 2004.

CITY OF SALFORD UNITARY DEVELOPMENT PLAN REVIEW PROPOSED MODIFICATION TO THE PROPOSALS MAP

- Address: Regent Road Retail Warehouse Park
- Policy: Policy S2C
- Modification: Delete the policy from the Proposals Map

MOD 534



Salford City Council

Development Planning Section,
Development Services,
Salford Civic Centre, Chorley Rd,
Swinton, Salford M27 9BW,
www.salford.gov.uk

Job:	Project:	Drawing No.
Drawn:		
Checked:		
Scale: 1:4000	Type:	Revision:
Date: Oct 2005		
Filename: UDPMOD		

*Reproduced from the Ordnance Survey mapping with the permission of the Controller of Her Majesty's Stationery Office © Crown copyright.
Unauthorised reproduction infringes Crown copyright and may lead to prosecution or civil proceedings. Salford City Council, Licence No. 100019737, 2004.